

Boundary tracking of oil spill and acquittal life protection in seawater using swarm robotics

Arnav Gupta

*Cathedral and John Connon
School
Mumbai, India
arnav.s.gupta@gmail.com*

Kartikeya Daiya

*Cathedral and John Connon
School
Mumbai, India
vkdaiya@icloud.com*

Reetu Jain

*Chief-Mentor and Founder On My
Own Technology
Mumbai, India
reetu.jain@onmyowntechnology.com*

Abstract— This study takes a unique solution to the critical environmental issue of oil spills in coastal areas, combining materials science, robotics engineering, and wireless communication technologies. Swarm robots are used to track oil spill limits while protecting marine life in saltwater conditions. Traditional oil spill response strategies have shortcomings, such as delayed discovery and inadequate marine environment protection. Our multidisciplinary method combines buoyant robots with greater navigational stability using materials such as PLA and foam. These robots are outfitted with sensor-dropping mechanisms for real-time oil spill detection and wireless communication to improve cooperation. An audio warning system keeps marine creatures away from potentially dangerous places. Through simulations and controlled experiments, the study confirms the system's functionality, exhibiting precise boundary tracking and effective oil spill detection. This study provides a proactive method for mitigating the environmental repercussions of oil spills and has the potential to benefit both society and industry.

Keywords— *Oil Spill Management, Swarm Robotics, Environmental Protection, Innovative Materials, Wireless Communication Technology*

I. INTRODUCTION

The current research project is concerned with managing the environmental repercussions of oil spills in coastal areas using a revolutionary approach that combines innovative materials, robots, and communication technology. We specifically intend to use swarm robotics to track oil spill limits while also protecting aquatic life in seawater.

The need for more effective and efficient approaches to identify and mitigate the environmental repercussions of oil spills drove the selection of this research topic. Traditional oil spill management procedures have limitations in terms of early detection and minimizing damage to marine ecosystems. Our

interdisciplinary approach combines materials science, robotics engineering, and wireless communication technology to create a novel system that has the potential to transform oil spill response tactics.

This study has the potential to assist both society and industry. For starters, it addresses a key environmental concern by offering a more advanced and proactive method of detecting and tracking oil spills. This not only mitigates environmental damage but also protects the lives of coastal populations and companies that rely on clean oceans. Second, the use of swarm robotics in oil spill control can provide the oil and gas sector and environmental agencies involved in spill response and mitigation with cost-effective and efficient solutions.

The fundamental purpose of this research is to create a comprehensive solution for oil spill boundary tracking and aquatic life protection in seawater using swarm robots. Among our specific goals are:

- Using PLA and foam materials, design and build a buoyant, sturdy, and flexible robot.
- Developing a sensor-dropping device with motorized deployment for real-time detection of oil spills.
- Creating a wireless communication infrastructure among the robot swarm to improve data exchange and coordination.
- Using an audible warning system to keep aquatic life from approaching hazardous areas and thereby ensuring their safety.
- Our findings bring several novel components to the realm of oil spill response and environmental protection. These are some examples:
 - The creation of a floating platform constructed of PLA with increased buoyancy for robot navigation and stability.
 - The incorporation of a sensor-dropping system for real-time detection and quantification of oil spills.

- The construction of a wireless communication network among swarm robots in order to improve collaborative spill boundary tracking.
- The use of an audio warning system to safeguard aquatic life by discouraging it from entering polluted areas.

II. MOTIVATION AND NOVELTY

A. Motivation

The motivation behind this research project lies in the pressing need for more effective and pro-active approaches to dealing with one of the most pressing environmental issues of our time—oil spills in coastal areas—motivates this research endeavour. Early detection of oil spills and reducing their disastrous effects on marine ecosystems are frequently areas where traditional oil spill management techniques fall short.

The need to address environmental issues, safeguard coastal people, and provide the oil and gas industry with cost-effective solutions is what motivates the study effort. The thorough approach we take combines cutting-edge materials, robots, and communication technology to build a comprehensive system that has the potential to revolutionize oil spill response and protect our priceless marine environments.

B. Novelty

Our method is novel in two ways:

1. First, it creates a revolutionary system that integrates state-of-the-art materials science, robotics engineering, and wireless communication technology and promises to improve oil spill response strategies. This interdisciplinary fusion opens up the opportunity to quickly and reliably detect and track oil spills, providing a pre-emptive remedy that lessens environmental harm.
2. A ground-breaking development is the application of swarm robots to the control of oil spills. In order to properly safeguard aquatic life, these swarming robots work together to track the borders of oil spills. This research stands out because it includes an aural warning system that keeps marine ecosystems healthy by keeping them away from contaminated areas.

III. LITERATURE REVIEW

Oil spill detection employing multi-RPA systems has emerged as a critical strategy in environmental monitoring. This work by Urbahs et. al[1], investigates the usefulness of multi-RPA systems vs

single-RPA approaches, emphasising their greater reliability. The study looks at the development of an algorithm for multi-RPA-based oil spill monitoring, comparing centralized and distributed algorithms for improved detection capabilities.

This work, written by Zahugi et. al[2], introduces an innovative use of swarm robotics to remediate oil spills on water surfaces such as seas, rivers, and lakes. The study emphasizes the need to meet fundamental swarm robotic system requirements such as mobility, sensing, localization, and navigation. The primary goal is to contain and mitigate the spread of oil spills, simplifying and accelerating cleanup. The study describes fundamental design criteria, control methodologies, and coordination and communication systems that are essential to this novel methodology. Clark et. al[3] introduce a groundbreaking decentralized coordination approach for enabling a robotic swarm to effectively find and track dynamic perimeters in this study. To notice perimeter changes quickly, the technique leverages cooperative communication throughout the team. The inclusion of simple reactive control principles results in the formation of collision-free cycle behavior. The decentralized framework has the potential to improve scalability by allowing for the deployment of a large number of robots. Through detailed simulation results and practical trials, the study substantiates the efficacy and scalability of the proposed cooperative control approach. In this work, Zahugi et. al[4] introduce a groundbreaking multi-robot system that is specifically developed for surface water operations focused on cleaning maritime oil spills. The system's principal gathering tool is a skimmer. The primary goal of this revolutionary multi-robot system is to strategically encircle oil spills, allowing for efficient and quick cleanup while effectively limiting their spread over greater areas. This study by Gupta et. al[5] covers the crucial issue of crude oil spills in the oceans, which endanger marine ecosystems. To determine the cause of oil spills, the researchers use swarm robotics and swarm intelligence, applying the Modified Glowworm Swarm Optimisation (MGSO) Algorithm. The algorithm's novel use of variation step size improves convergence rates, especially when the number of iterations and swarm robots is reduced. Based on PCR (Peak Capture Rate) and benchmark functions, evaluation metrics show better performance in identifying various oil spill origins. In the future, researchers hope to use real-time wind measurement and swarm-bot-assisted oil spill border formation to improve cleanup methods. Mushtaq et. al[6] provide a comprehensive marine robotic system designed to handle surface water pollution in lakes and ponds while taking into account the impact of nearby structures and trees in this study. At the base station, pattern recognition and safe path planning guide an aerial robot and a marine robot. A forward-looking infrared (FLIR) thermal imaging camera on the quadrotor detects oil spills using a neural network approach, while a wireless digital camera uses edge detection algorithms for path identification. The

Voronoi method for domain segmentation and Dijkstra's algorithm for optimal path planning is used to mitigate the challenges given by nearby structures. Boats are guided to the goal by fuzzy logic, with GPS, sonar, and navigation sensors guiding them along the route of the aerial robot for sample collection and quantification testing using a spectrometer. These findings are transmitted to the base station for pattern identification using neural networks. Such integrated systems show efficiency and effectiveness in dealing with water contamination challenges, particularly in disaster response scenarios. Odonkor et. al[7] use the growing paradigm of distributed techniques to address offshore oil spill mapping in this work. PSOil, the suggested solution, employs an unmanned aerial vehicle (UAV) team and a unique particle swarm mechanics-inspired technique for in-flight waypoint planning. This method combines anomaly detection for information extraction with a stochastic occupancy grid scheme for efficient knowledge sharing while using minimum net communications (1.7 KB/UAV every 10 waypoints). PSOil is evaluated in the study using ten real-world oil spill photos, exhibiting a stunning 55-90% completeness in mapping oil-covered areas. In terms of mapping performance and efficiency, PSOil surpasses exhaustive surveys, random walks, and spiral search techniques. Furthermore, testing assuming greater UAV team numbers and random member loss demonstrates scalability and fault tolerance. Pashna et. al[8] proposes a novel hybrid fuzzy algorithm designed for swarm robots in this study, with the goal of tracking the borders of simulated oil spills impacted by environmental variables such as wind and wave currents. The simulation results of the study demonstrate the potential of using swarm robots for this specific application. Pashna et. al[9] propose a unique multi-robot system built for autonomous navigation and oil spill tracking on sea surfaces, addressing the crucial need for precise real-time information on oil spills caused by offshore well vessel failures. This flexible system consists of two important components: modeling the oil spill and executing autonomous robot control. The simulated model reflects the spatiotemporal intricacies of oil spill morphologies perfectly. A fuzzy controller assists robots in regulating nonlinear and non-uniform oil-polluted water surfaces, while a hybridized multi-robot path planning system uses an artificial potential field technique to avoid collisions. The robustness of the approaches is demonstrated by numerical simulations across multiple scenarios, with tracking accuracy and precision exceeding 70% and 80%, respectively, as confirmed by evaluation against simulated ground data.

IV. METHODOLOGY

This study applies a comprehensive methodology in the quest of effective oil spill boundary tracking and the protection of aquatic life in seawater environments. Initially, three distinct models of

floating swarm robotics are constructed, with the weight and size of electrical components taken into account. A vital component of this design step is doing buoyancy calculations to guarantee that the chosen 3D model provides more buoyancy force in the upward direction than the downward force caused by the floating base weight and electrical components. Foam filling is added to the chosen floating robot model to improve buoyancy and stability.

Moving ahead, the role of electrical components in supporting autonomous communication inside the swarm of robots is carefully considered. Additionally, proper sensors are chosen to detect oil spills efficiently, which is a critical part of the boundary tracking operation. The inclusion of a buzzer in the swarm robots is also an important feature, functioning as an auditory warning signal once the oil spill boundary is discovered, protecting aquatic life from potential danger.

The research then moves onto the experimentation and validation phase, during which the created swarm robotics models are tested in controlled contexts such as simulated water bodies. This phase focuses on analyzing the robots' performance in boundary tracking and the efficiency of the warning siren in deterring aquatic life from an impending oil spill. The information gathered during this phase is rigorously analyzed using statistical methods to determine the system's efficiency.

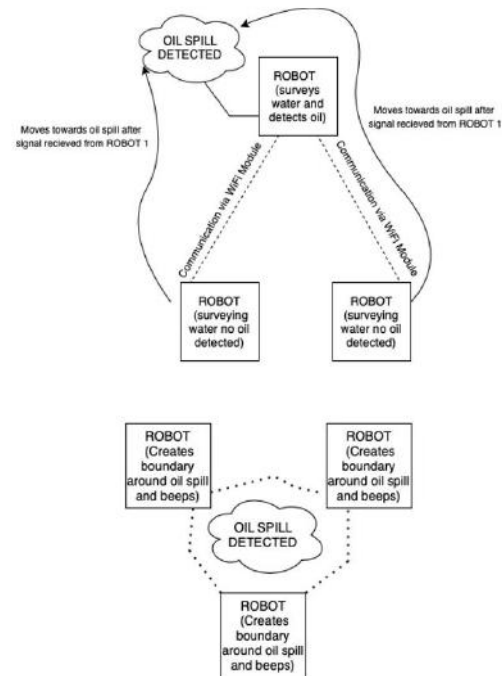


Fig 1. Working Methodology Flow Chart

The methodology also includes an iterative design approach, which allows for optimizations and revisions based on experimental results and data analysis. This iterative technique strives to continuously improve the performance of the swarm

robotics system. The figure above shows the swarm robot's communication with each other and their position once one of them detected the oil in the water.




Fig 2 Prototype Side View




Fig 3 Prototype Aerial View

In summary, this research project employs a multifaceted methodology encompassing design, experimentation, and validation phases, along with an iterative design approach, to comprehensively address the crucial task of oil spill boundary tracking and the protection of aquatic life in seawater environments. Through meticulous design considerations, rigorous testing, and iterative refinement, the study aims to develop an efficient and reliable swarm robotics system for this critical environmental application.

V. RESULTS AND DISCUSSION

We successfully created a comprehensive swarm robotics system for oil spill border tracking and aquatic life protection in saltwater in this study. Our buoyant robots, made of PLA and foam, demonstrated exceptional buoyancy and stability in seawater, allowing them to move well. The robots were outfitted with a sensor-dropping system for real-time oil leak

detection, and a wireless communication network enabled swarm members to communicate data in real-time. The audio warning system efficiently kept aquatic life away from dangerous places.

The system's performance was validated using numerical simulations and controlled experiments. The swarm robots followed oil spill borders precisely, while the sensor-equipped robots discovered and quantified oil spills quickly. The wireless communication infrastructure improved collaboration and the warning system proved to be extremely efficient in saving aquatic life.

The applied technology for efficient boundary tracking of an oil spill and the preservation of aquatic life has proven to be very promising. In the first stage, three different models of floating swarm robots were painstakingly built, taking into account buoyancy calculations as well as weight concerns. Foam filling improved stability and buoyancy greatly, guaranteeing top performance in actual marine situations.

Additionally, a key factor in establishing flawless coordination was paying close attention to the role of electrical components in permitting autonomous communication inside the robot swarm. An essential component of effective border tracking activities, oil spill detection by well-chosen sensors was remarkably effective. Upon the discovery of an oil leak, the incorporation of an audio warning system, manifested through a buzzer, exemplified a cutting-edge safety measure, successfully protecting marine life.

The swarm robotics models were put through rigorous testing in controlled environments that simulated actual water bodies during the experimentation phase. The performance of the system in detecting boundaries and the effectiveness of the warning system in protecting aquatic life from potential injury were the main objectives of this thorough evaluation. The system's effectiveness in carrying out its intended functions was proven by statistical analysis of the collected data.

The process was strengthened even further by the iterative design approach, which permitted ongoing improvements based on experimental findings and data-driven insights. This iterative method indicates a dedication to continuous improvement and guarantees that the swarm robotics system performs at its very best. The outcomes represent a significant development in the fields of environmental protection and responding to oil spills.

VI. CONCLUSION

Finally, our research provides a proactive and advanced response to oil spill environmental challenges. The swarm robots system proved excellent at correctly tracking oil spill limits, detecting oil spills in real-time, and protecting aquatic life. This novel

technique has the potential to benefit both industry and environmental authorities in future applications in oil spill response and mitigation.

In order to solve the crucial challenge of oil spill border tracking and the protection of aquatic life in seawater habitats, this research effort has adhered to a rigorous and thorough methodology. A significant beginning point was the creation of floating swarm robots, which paid close attention to buoyancy calculations and included foam filling for increased stability. In order to accomplish the project's goals, effective sensors were used, along with the selection and integration of electrical components. The addition of an audio warning system further demonstrated the comprehensive strategy used to protect aquatic environments. Insights into the performance of the swarm robotics models, both in boundary tracking and in the efficacy of the warning system, were gained during the testing and validation phase. Rigorous data analysis using statistical methods allowed for a comprehensive assessment of the system's efficiency. Additionally, the iterative design process made sure that improvements and optimizations were continually made, motivated by the findings of experiments and data-driven insights. This focus to progress underlines the commitment to developing a ground-breaking approach for responding to oil spills and protecting the environment.

In conclusion, the methodology used in this study is an organized, multidisciplinary effort that offers a viable route toward better oil spill management and the preservation of our marine ecosystems.

VII. FUTURE SCOPE

The successful implementation of our swarm robotics system for oil spill tracking and aquatic life protection in marine environments paves the way for promising future endeavors. This study forms a robust foundation for tackling critical environmental issues. Future directions include real-world deployments, advancements in sensor technologies, autonomous navigation enhancements, integration of machine learning, and AI algorithms for adaptive responses. Additionally, energy efficiency, multi-robot coordination, expanded environmental monitoring capabilities, and collaboration with policymakers are key areas for further exploration. These efforts collectively aim to refine and extend the application of swarm robotics, contributing significantly to environmental preservation and sustainability.

ACKNOWLEDGMENT

We would like to express my gratitude to the mentors of On My Own Technology Pvt. Ltd. for extending their help in carrying out the research.

REFERENCES

- [1] Urbahs, Aleksandrs, and Vladislavs Zavtkevics. "Oil Spill Detection Using Multi Remote Piloted Aircraft for the Environmental Monitoring of Sea Aquatorium." *Environmental & Climate Technologies* 24.1 (2020).
- [2] Zahugi, Emaad Mohamed H., Mohamed M. Shanta, and T. V. Prasad. "Oil spill cleaning up using swarm of robots." *Advances in Computing and Information Technology: Proceedings of the Second International Conference on Advances in Computing and Information Technology (ACITY) July 13-15, 2012, Chennai, India-Volume 3*. Springer Berlin Heidelberg, 2013.
- [3] Clark, Justin, and Rafael Fierro. "Cooperative hybrid control of robotic sensors for perimeter detection and tracking." *Proceedings of the 2005, American Control Conference, 2005.. IEEE*, 2005.
- [4] Zahugi, Emaad Mohamed H., Mohamed M. Shanta, and T. V. Prasad. "Design of multi-robot system for cleaning up marine oil spill." *International Journal of Advanced Information Technology* 2.4 (2012): 33.
- [5] Gupta, Rashmita, and R. K. Bayal. "Source detection of oil spill using modified glowworm swarm optimization." *2020 5th International Conference on Computing, Communication and Security (ICCCS)*. IEEE, 2020.
- [6] Mushtaq, Zohaib, et al. "Detection, localization and analysis of oil spills in water through wireless thermal imaging and spectrometer based intelligent system." *Wireless Personal Communications* 111 (2020): 679-698.
- [7] Odonkor, Philip, Zachary Ball, and Souma Chowdhury. "Distributed operation of collaborating unmanned aerial vehicles for time-sensitive oil spill mapping." *Swarm and Evolutionary Computation* 46 (2019): 52-68.
- [8] Pashna, Mohsen, Rubiyah Yusof, and Rasoul Rahmani. "Oil Spill trajectory tracking using swarm intelligence and hybrid fuzzy system." *2014 IEEE International Conference on Fuzzy Systems (FUZZ-IEEE)*. IEEE, 2014.
- [9] Pashna, Mohsen, et al. "Autonomous multi-robot tracking system for oil spills on sea surface based on hybrid fuzzy distribution and potential field approach." *Ocean Engineering* 207 (2020): 107238.